TERRA RINFORZATA

STRALCIO PLANIMETRICO
SCALA 1:200

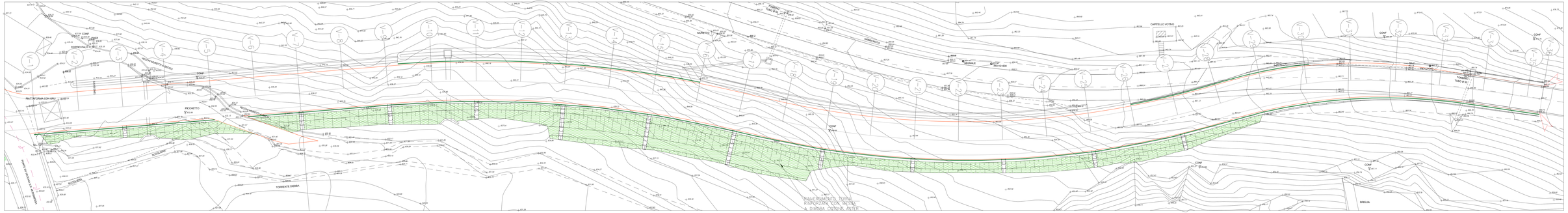

PROSPETTO
SCALA 1:200



NUMERO SEZIONE	QUOTE PROGETTO	PROGRESSIVE
V-1	833.19	0+000.00
V-2	833.48	0+010.00
V-3	833.97	0+020.00
V-4	834.66	0+030.00
V-5	835.54	0+040.00
V-6	836.63	0+050.00
V-7	837.78	0+060.00
V-8	838.93	0+070.00
V-9	840.08	0+080.00
V-10	841.23	0+090.00
V-11	842.38	0+100.00
V-12	843.53	0+110.00
V-13	844.68	0+120.00
V-14	845.83	0+130.00
V-15	846.98	0+140.00
V-16	848.13	0+150.00
V-17	849.28	0+160.00
V-18	850.43	0+170.00
V-19	851.58	0+180.00
V-20	852.73	0+190.00
V-21	853.88	0+200.00
V-22	855.03	0+210.00
V-23	856.18	0+220.00
V-24	857.29	0+230.00
V-25	858.36	0+240.00
V-26	859.39	0+250.00
V-27	860.39	0+260.00
V-28	861.34	0+270.00
V-29	862.25	0+280.00
V-30	863.15	0+290.00
V-31	864.10	0+300.00

SEZIONE TIPO 1
TERRA RINFORZATA 9<H<12 m
SCALA 1:100

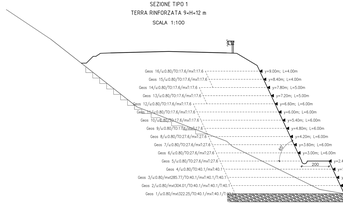
Geos 16/U.80/70/17.6/ne/17.6 = p=8.00m; L=4.00m
Geos 15/U.80/70/17.6/ne/17.6 = p=8.40m; L=4.00m
Geos 14/U.80/70/17.6/ne/17.6 = p=7.80m; L=5.00m
Geos 13/U.80/70/17.6/ne/17.6 = p=7.20m; L=5.00m
Geos 12/U.80/70/17.6/ne/17.6 = p=6.60m; L=6.00m
Geos 11/U.80/70/17.6/ne/17.6 = p=6.00m; L=6.00m
Geos 10/U.80/70/17.6/ne/17.6 = p=5.40m; L=6.00m
Geos 9/U.80/70/17.6/ne/17.6 = p=4.80m; L=6.00m
Geos 8/U.80/ne/140.12/70/17.6/ne/17.6/17/17.6 = p=4.20m; L=6.00m
Geos 7/U.80/70/27.6/ne/27.6 = p=3.60m; L=9.00m
Geos 6/U.80/70/27.6/ne/27.6 = p=3.00m; L=9.00m
Geos 5/U.80/70/27.6/ne/27.6 = p=2.40m; L=9.00m
Geos 4/U.80/70/27.6/ne/27.6 = p=1.80m; L=9.00m
Geos 3/U.80/ne/200/70/27.6/ne/27.6/27.6/27.6 = p=1.20m; L=9.00m
Geos 2/U.80/ne/400/ne/304.01/70/40.1/ne/140.1/70/40.1 = p=0.60m; L=10.00m
Geos 1/U.80/ne/200.02/70/40.1/ne/140.1/70/40.1 = p=0.00m; L=10.00m
200
200
200